






Appendix B

Crookes Active Neighbourhood
Original






KEY TO MAP

-  **Closed both ways** to motorised vehicles
-  **Diagonal closure** - limited movements as seen on the map. No straight ahead for motorised vehicles
-  **School street closure** during school drop off and pick up
-  **One way restrictions** to motorised vehicles
-  **Traffic light crossing**

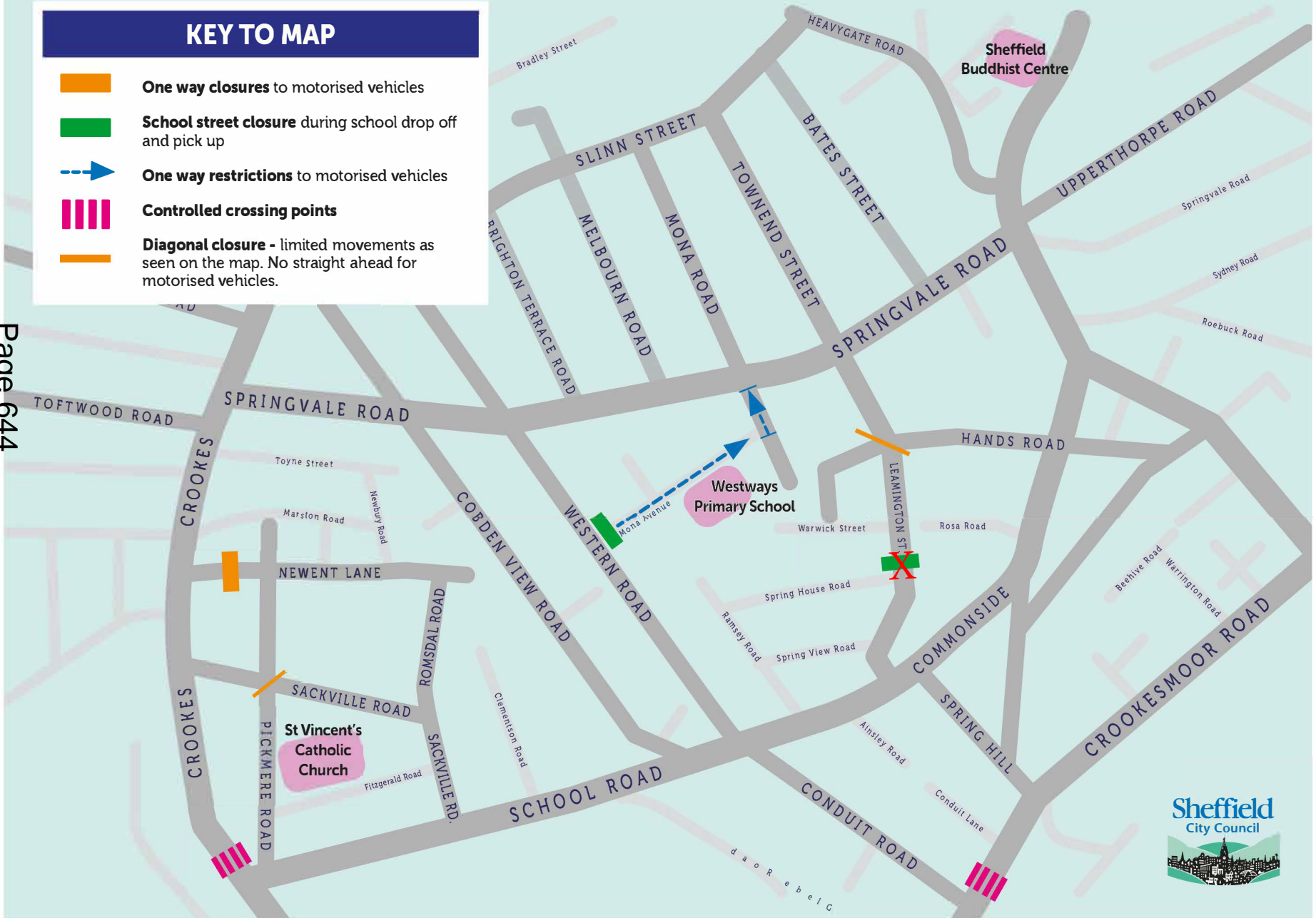


Crookes Active Neighbourhood Actual

KEY TO MAP

-  **One way closures** to motorised vehicles
-  **School street closure** during school drop off and pick up
-  **One way restrictions** to motorised vehicles
-  **Controlled crossing points**
-  **Diagonal closure** - limited movements as seen on the map. No straight ahead for motorised vehicles.

Page 644



Walkley Active Neighbourhood Original

Page 645



Walkley Active Neighbourhood Actual

Page 646

